

P E R M I T

CITY OF NAPOLEON
255 W. RIVERVIEW AVE
NAPOLEON, OHIO 43545

DIVISION OF BUILDING & ZONING
PH (419) 592-4010
FAX (419) 599-8393

PERMIT NO: 1803

DATE ISSUED: 08-11-03

ISSUED BY: BND

JOB LOCATION: 1126 hurst dr

EST. COST: 3000.00

LOT #:

SUBDIVISION NAME: MAJESTIC HGTS

OWNER: STATON, CRAIG
ADDRESS: 1130 HURST DR
CSZ: NAPOLEON, OH 43545
PHONE:

AGENT: DAVE'S PLUMBING
ADDRESS: 8229 CO RD U-3
CSZ: LIBERTY CENTER, OH 435
PHONE: 419-533-8881

USE TYPE - RESIDENTIAL:

OTHER:

ZONING INFORMATION

DIST: LOT DIM: AREA: FYRD: SYRD: RYRD:
MAX HT: # PKG SPACES: # LOADING SP: MAX LOT COV:

BOARD OF ZONING APPEALS:

WORK TYPE - NEW: REPLMNT: ADD'N: ALTER: REMODEL:

WORK INFORMATION

SIZE - LGTH: WIDTH: STORIES: LIVING AREA SF:
GARAGE AREA SF: HEIGHT: BLDG VOL DEMO PERMIT:

WORK DESCRIPTION
PLBG NEW HOME

FEE DESCRIPTION	PAID DATE	FEE AMOUNT DUE
PLUMBING PERMIT		39.00

TOTAL FEES DUE 39.00

8-11-03

DATE

Craig A. Staton
APPLICANT SIGNATURE



CITY OF NAPOLEON INSPECTION FORM

PERMIT #: 1803

DATE ISSUED: 08-11-2003

JOB LOCATION: 1126 hurst dr

OWNER: STATON, CRAIG

OWNER PHONE:

CONTRACTOR: DAVE'S PLUMBING

CONTRACTOR PHONE: 419-533-8881

WORK DESCRIPTION: PLBG NEW HOME

PLUMBING: UNDGR _____ RGHIN 8-8 FINAL _____

SEWER INSP _____

MECHANICAL: UNDGR _____ RGHIN _____ FINAL _____

FURNACE REPLC _____ AIR COND _____

ELECTRICAL: UNDGR _____ RGHIN _____ FINAL _____

SERV UPGR _____

BUILDING: SITE _____ FTG _____ FNDT _____

STRUC _____ ROOF _____ EXT _____

VENT _____ ACCES _____ EGRS _____

SMKDT _____ FINAL _____

ISSUE TEMP OCCUP _____ ISSUE OCCUP _____

STRG SHED: SITE _____ FINAL _____

SIGN: FTG _____ FINAL _____

FENCE: SITE _____ FINAL _____

MISC INSP: _____

NOTES: _____

INSPECTOR INITIALS: _____

CITY OF NAPOLÉON INSPECTION FORM

PERMIT #: 1803

DATE ISSUED: 08-11-2003

JOB LOCATION: 1126 Hurst dr

OWNER: STATON, CRAIG

OWNER PHONE:

CONTRACTOR: DAVE'S PLUMBING

CONTRACTOR PHONE: 419-533-8881

WORK DESCRIPTION: PLBG NEW HOME

PLUMBING: _____ UNDER _____ RGHIN _____ FINAL _____

SEWER INSP _____

MECHANICAL: _____ UNDER _____ RGHIN _____ FINAL _____

FURNACE REPLC _____ AIR COND _____

ELECTRICAL: _____ UNDER _____ RGHIN _____ FINAL _____

SERV UPGR _____

BUILDING: _____ SITE _____ FTG _____ FNDT _____

STRUC _____ ROOF _____ EXT _____

VENT _____ ACCES _____ EGRS _____

SMKDT _____ FINAL _____

ISSUE TEMP OCCUP _____ ISSUE OCCUP _____

STRG SHED: SITE _____ FINAL _____

SIGN: _____ FTG _____ FINAL _____

FENCE: SITE _____ FINAL _____

MISC INSP: _____

NOTES: _____

INSPECTOR INITIALS: _____

Charlie

City of Napoleon

Water Meter Yoke Release Form

THIS DOCUMENT ENTITLES THE HOLDER TO "ONE" WATER METER YOKE ASSEMBLY
(Please pickup at City Operations Department 1775 Industrial Drive).

Permit #1803

Date Issued: 08-11-2003

Job Location: 1126 hurst dr

Owner: STATON, CRAIG

Address: 1130 HURST DR NAPOLEON, OH 43545

Owner Phone: _____

Contractor: DAVE'S PLUMBING

Address: 8229 CO RD U-3 LIBERTY CENTER, OH 43532

Phone: 419-533-8881

Water Tap Size 1" X 1.5" _____ 2" _____ Other _____

Water Meter Yoke Size 5/8" X 3/4" _____ 1" _____ Other _____

New Structure X Existing Structure _____ Lawn Meter _____

WATER SERVICE LINE TO BE TYPE "K" COPPER OR "CTS" POLYETHELENE TUBING OF 1" MINIMUM SIZE.

Backflow Device Required Yes X No _____

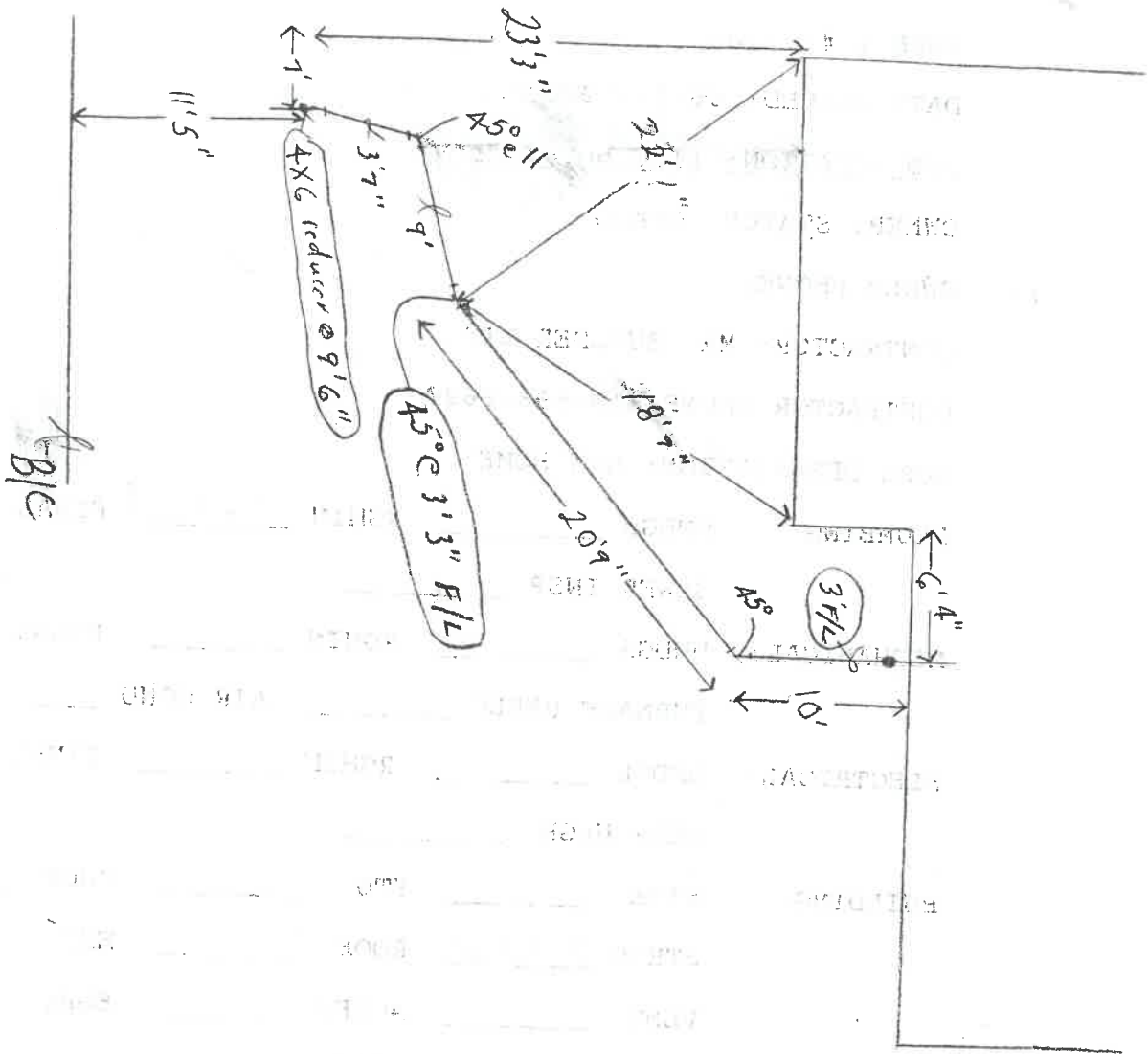
Type of Backflow Required: DCUA

Water Meter Yoke Installation is subject to the following conditions

- 1.) Must be located in an accessible area.
- 2.) Must be in an area which is not subject to freezing temperatures.
- 3.) Must be at least 18" above floor level (no crawl space installations).
- 4.) Must comply with minimum mounting requirements (drawing available)

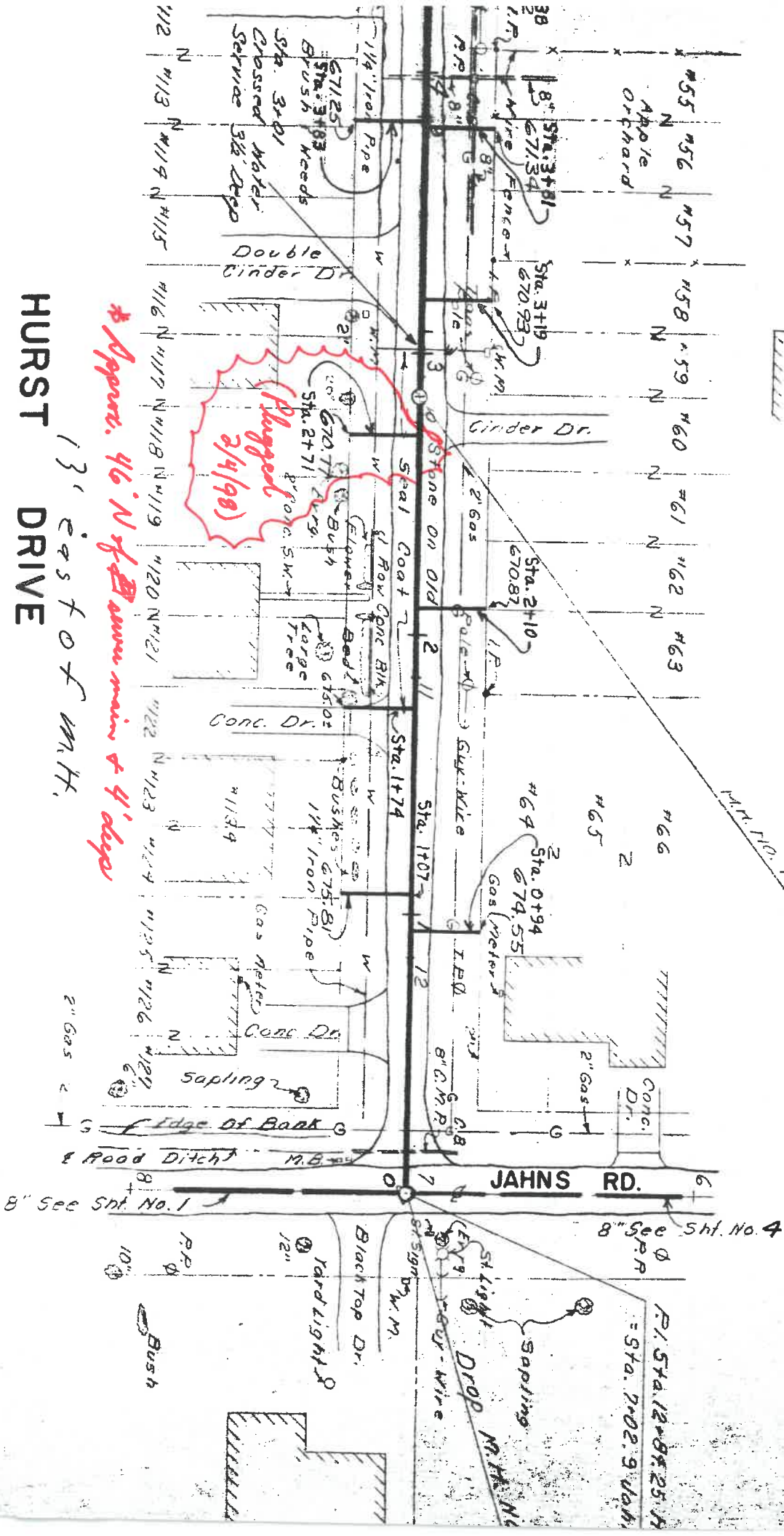

Issued By _____ Received By _____

1 Copy to: Building Dept, Water Dept, and Utilities Dept



1128 Hurst Drive

2 x 83.9



* Approx. 46' N of same main & 4' deep

Plugged (3/4/98)

HURST DRIVE

13' east of M.H.

8" See Sht. No. 1

8" See Sht. No. 4

P.I. STA. 12+98.25 H = STA. 7+02.9 Jahn

Drop M.H. N.C.

Black Top Dr.

Yard Light

Bush

10"

2" Gas

Sapling

Conc. Dr.

Gas Meter

Bushes (75' B)

1 1/4" Iron Pipe

Large Tree

8" Pole S.W.

Element Bush

Sta. 2+71

2"

Double Cinder Dr.

Crossed Water Service 3/2" Digo

Sta. 3+01

Brush Weeds

67125

JAHNS RD.

M.T. NO. 14

#66

#65

#64

Sta. 0+94

674.55

Gas Meter 5

2"

Sta. 1+74

Conc. Dr.

1122

1123

1124

1125

1126

1127

1128

#55

#56

#57

#58

#59

#60

#61

#62

#63

#64

#65

#66

#67

#68

#69

#70

#71

8" See Sht. No. 4

Sapling

Drop M.H. N.C.

St. Light

8" C.M.P.

12"

Black Top Dr.

Yard Light

10"

Bush

8"

8" See Sht. No. 1

Edge of Bank

8" Road Ditch

8"

8"

